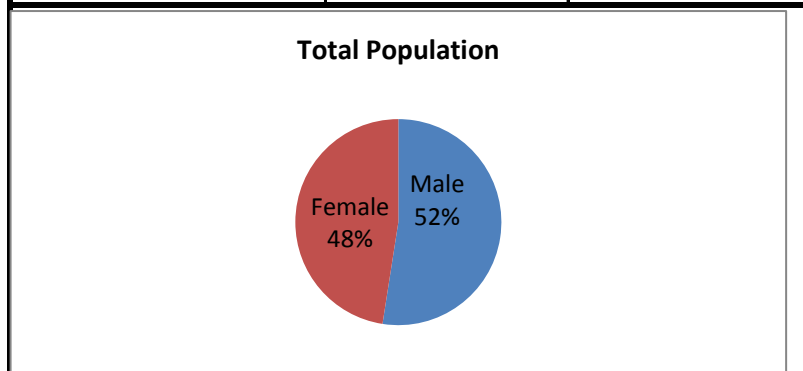


Data of census 1981 of Pune Municipal Corporation Published by CENSUS OF INDIA												Area of town/ward in Sq km -138.8			
Name of Town/Ward	No of Cccupied Residential Houses	No of House Holds	Total Population (includin instituional) and Houseless Population			Scheduled Castes			Schedules Tribes			Literates		illiterates	
			Population	Male	Female	Population	Male	Female	Population	Male	Female	Male	Female	Male	Female
Pmc	219087	228669	1203351	631312	572039	117642	60682	56960	9080	4894	4186	471794	338572	159518	233467
Ward No.1	2768	2901	14819	7889	6930	1405	744	661	468	268	200	5723	3614	2166	3316
Ward No.2	2451	2456	13048	6888	6160	1758	919	839	532	301	231	4834	2930	2054	3230
Ward No.3	2595	2611	13873	7223	6650	1534	801	733	237	127	110	5413	3714	1810	2936
Ward No.4	2151	2239	12508	6552	5956	1198	622	576	83	48	35	5200	2656	1352	3300
Ward No.5	3739	3912	19970	10575	9395	2294	1202	1092	267	147	120	8079	5681	2496	3714
Ward No.6	3310	3404	16267	8765	7502	2197	1161	1036	261	147	114	6133	4014	2632	3488
Ward No.7	8096	8277	37891	19697	18194	2150	1048	1102	359	189	170	13683	10603	6014	7591
Ward No.8	3232	3570	16858	8479	8379	154	74	80	26	13	13	7477	6899	1002	1480
Ward No.9	5059	5375	25915	13860	12055	2953	1523	1430	207	108	99	8359	4805	5501	7250
Ward No.10	2386	2512	13818	7175	6643	1007	518	489	73	39	34	5544	3786	1631	2857
Ward No.11	3025	3028	15611	8120	7491	1125	598	527	262	137	125	5941	4457	2179	3034
Ward No.12	2509	2623	13408	7339	6069	690	374	316	167	89	78	5955	4390	1384	1679
Ward No.13	2526	2575	14434	8100	6334	1032	558	474	292	163	129	6384	3787	1716	2547
Ward No.14	4060	4109	21452	11663	9789	3788	1930	1858	131	77	54	8049	4741	3614	5048
Ward No.15	2148	2555	12753	6802	5951	333	206	127	144	79	65	5873	4366	929	1585
Ward No.16	3033	3170	14923	8007	6916	60	32	28	56	33	23	6485	4669	1522	2247
Ward No.17	3665	3785	19825	9926	9899	723	363	360	35	19	16	8750	6477	1176	3422
Ward No.18	4382	4435	22050	11432	10618	2248	1139	1109	51	22	29	8901	6754	2531	3864
Ward No.19	2462	2471	12279	6412	5867	421	227	194	26	15	11	5463	4345	949	1522
Ward No.20	1501	2602	12413	6570	5843	226	168	58	71	42	29	5817	4799	753	1044
Ward No.21	2507	2568	11992	6228	5764	57	29	28	10	5	5	5278	4589	950	1175
Ward No.22	2762	2777	12825	6645	6180	38	23	15	16	9	7	5800	1047	845	5133
Ward No.23	2751	2875	13424	6870	6554	62	28	34	32	18	14	6093	5415	777	1139
Ward No.24	2780	2869	13202	6894	6308	2	2	0	17	5	12	6057	5213	837	1095
Ward No.25	5419	5838	28418	14989	13429	6532	3326	3206	87	49	38	9137	5533	5852	7896
Ward No.26	5726	6055	30506	16037	14469	2777	1422	1355	364	186	178	11726	8005	4311	6464
Ward No.27	2116	2220	11418	6103	5315	233	133	100	31	16	15	5159	3812	944	1503
Ward No.28	2349	2451	11954	6246	5708	180	95	85	15	7	8	5472	4484	774	1224

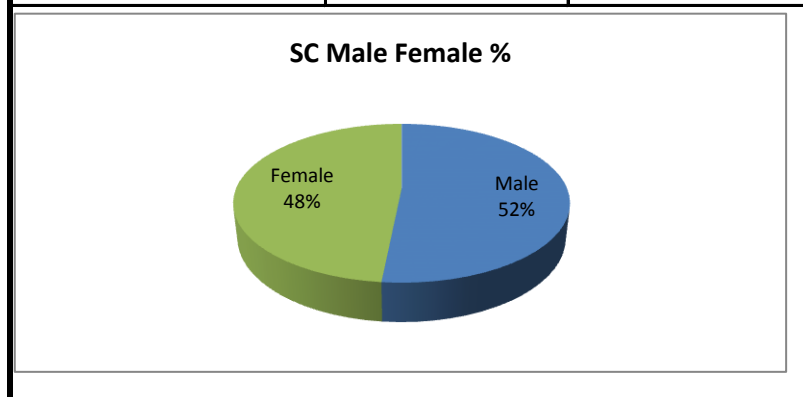
Ward No.29	2440	2531	12257	6459	5798	69	32	37	12	7	5	5510	4634	949	1164
Ward No.30	1982	2073	11742	5622	6120	369	77	292	8	4	4	4496	3529	1126	2591
Ward No.31	2136	2276	11900	6187	5713	17	10	7	124	60	64	5390	4487	797	1226
Ward No.32	2031	2079	11229	5915	5314	73	34	39	52	30	22	5065	4044	850	1270
Ward No.33	2207	2222	11469	5813	5656	386	196	190	388	175	213	4766	3820	1047	1836
Ward No.34	2472	2579	13674	7159	6515	2303	1193	1110	69	37	32	4795	3076	2364	3439
Ward No.35	2225	2254	12379	6364	6015	665	344	321	111	55	56	4980	3994	1384	2021
Ward No.36	1750	1853	10434	5457	4977	32	14	18	83	47	36	4621	3529	836	1448
Ward No.37	1871	2078	13337	6935	6402	232	100	132	2	0	2	5722	4313	1213	2089
Ward No.38	2008	2009	12185	6316	5869	167	91	76	21	10	11	5246	3904	1070	1965
Ward No.39	2190	2225	12560	6578	5982	51	26	25	30	14	16	5414	4116	1164	1866
Ward No.40	1091	1339	12174	6421	5753	192	112	80	110	55	55	5697	4352	724	1401
Ward No.41	1483	1517	13661	7164	6497	1883	971	912	87	44	43	5050	3416	2114	3081
Ward No.42	5547	5643	27091	14291	12800	4266	2236	2030	113	57	56	10611	8196	3680	4604
Ward No.43	3590	4098	20345	10532	9813	1995	1048	947	109	61	48	7377	5704	3155	4109
Ward No.44	6130	6243	32063	16627	15436	3450	1771	1679	125	65	60	11759	9177	4868	6259
Ward No.45	2115	2120	12178	6364	5814	1122	554	568	86	42	44	5080	3866	1284	1948
Ward No.46	2231	2245	13307	6968	6339	325	174	151	55	29	26	5632	4240	1336	2099
Ward No.47	2058	2100	13468	6942	6526	905	463	442	93	47	46	5468	4055	1474	2471
Ward No.48	2625	2632	15783	8156	7627	2930	1487	1443	40	20	20	5506	3544	2650	4083
Ward No.49	2089	2183	13010	6876	6134	1457	733	724	78	43	35	5303	3617	1573	2517
Ward No.50	2051	2062	12229	6496	5733	382	203	179	84	48	36	5037	3589	1459	2144
Ward No.51	2298	2344	11607	6161	5446	192	101	91	286	133	153	5450	4356	711	1090
Ward No.52	2391	2411	11782	6270	5512	87	46	41	200	98	102	5440	4095	830	1417
Ward No.53	1958	1989	10860	5642	5218	1066	567	499	96	52	44	4818	4487	824	731
Ward No.54	2619	2729	14780	7658	7122	1975	1014	961	91	52	39	5588	4169	2070	2953
Ward No.55	2004	2096	15717	8304	7413	1516	778	738	212	118	94	5459	3279	2845	4134
Ward No.56	5190	5334	26231	13701	12530	4522	2318	2204	186	100	86	8274	6899	5427	5631
Ward No.57	3350	4127	18736	9624	9112	4075	2038	2037	112	62	50	6551	6337	3073	2775
Ward No.58	1924	1969	14143	7547	6596	2167	1134	1033	100	47	53	5472	3546	2075	3050
Ward No.59	2282	2304	13874	8150	5724	1082	607	475	193	120	73	5706	2850	2444	2874
Ward No.60	5962	6365	32608	17421	15187	3910	2028	1882	186	98	88	11936	7391	5485	7796
Ward No.61	4025	4125	22177	11491	10686	2437	1279	1158	101	59	42	8501	6072	2990	4614
Ward No.62	1684	1750	9287	5068	4219	639	350	289	65	52	13	4176	3378	892	841
Ward No.63	2096	2186	12321	6342	5979	1178	606	572	31	19	12	4726	4115	1616	1864
Ward No.64	2044	2056	12416	6481	5935	1068	577	491	84	48	36	5145	3885	1336	2050
Ward No.65	2118	2169	12690	6604	6086	701	361	340	17	10	7	5001	3600	1603	2486

Ward No.66	1878	1914	11800	6158	5642	987	524	463	73	37	36	4668	3139	1490	2503
Ward No.67	3767	3789	20363	10658	9705	4418	2263	2155	114	56	58	5982	3674	4676	6031
Ward No.68	2099	2103	12793	6702	6091	2671	1385	1286	11	6	5	5061	3563	1641	2528
Ward No.69	4134	4149	22457	11597	10860	6990	3580	3410	70	31	39	6055	3574	5542	7286
Ward No.70	2335	2394	14299	7114	7185	2707	1345	1362	4	2	2	5190	4198	1924	2987
Ward No.71	2291	2303	13208	6718	6490	3407	1729	1678	10	6	4	4663	3447	2055	3043
Ward No.72	2701	2754	12863	6673	6190	1489	751	738	106	62	44	4835	3172	1838	3018
Ward No.73	5390	5562	24618	12980	11638	2822	1448	1374	225	130	95	8221	4521	4759	7117
Ward No.74	4005	4152	21431	11784	9647	3962	2134	1828	223	144	79	8350	4916	3434	4731
Ward No.75	2712	2971	13961	7336	6625	1126	585	541	84	44	40	5216	3122	2120	3503
TOTAL	219087	228669	1203351	631312	572039	117642	60682	56960	9080	4894	4186	471794	338572	159518	233467

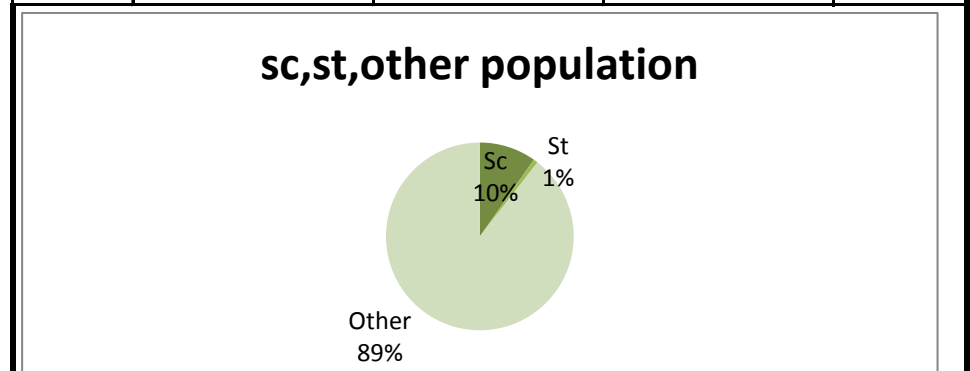
Population	Male	Female
1203351	631312	572039



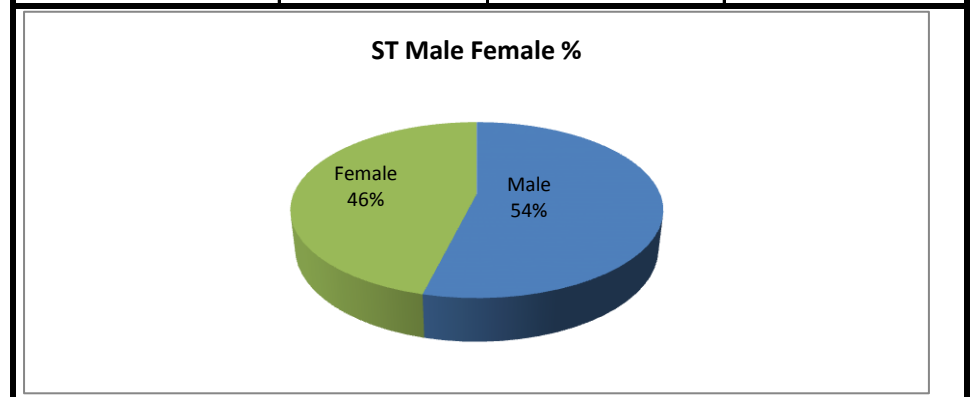
scheduled castes		
Male	Female	Total
60682	56960	117642



Total Pop	Sc	St	Other
1203351	117642	9080	1076629

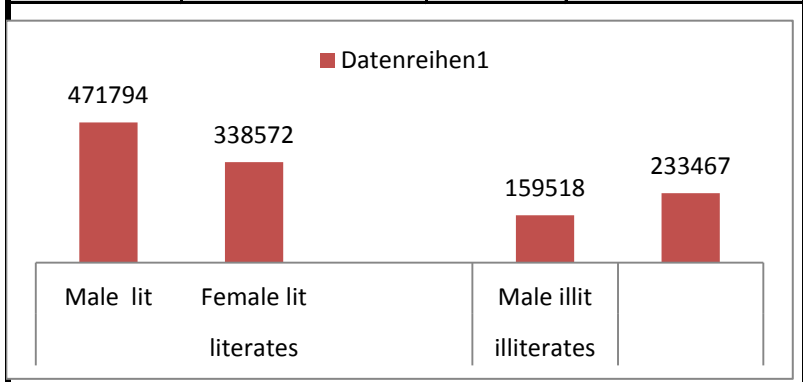


schedules tribes		
Male	Female	Total
4894	4186	9080



CHART

literate		illiterate	
Male lit	Female lit	Male illit	Female illit
471794	338572	159518	233467



CHART

literate	illiterate	Total
810366	392985	1203351

