

**Data of census 1991 of Pune Municipal Corporation Published by CENSUS OF INDIA**

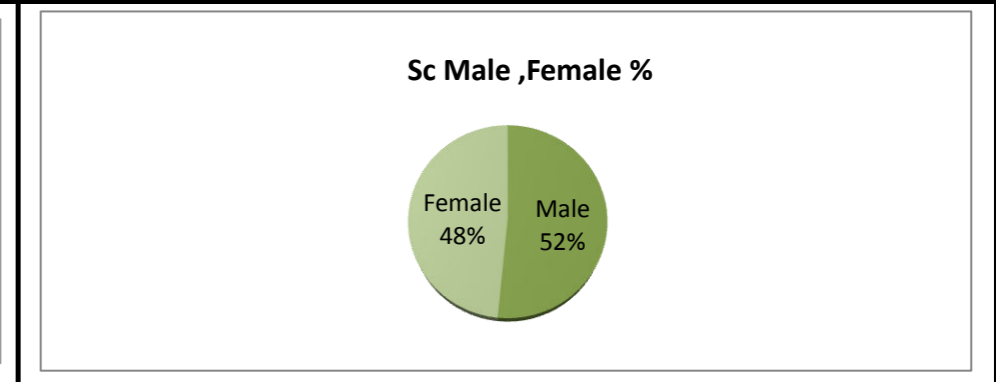
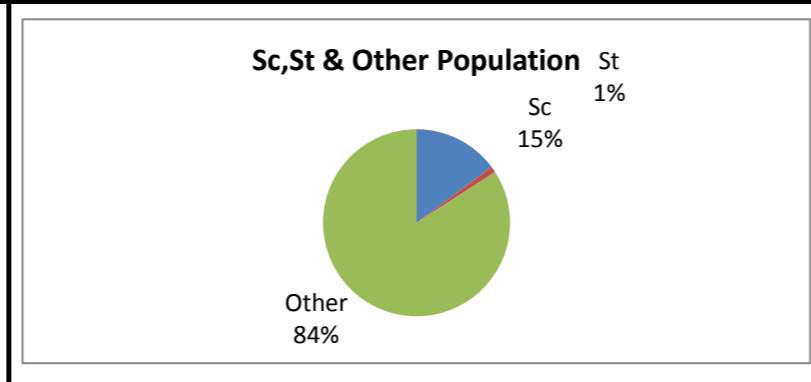
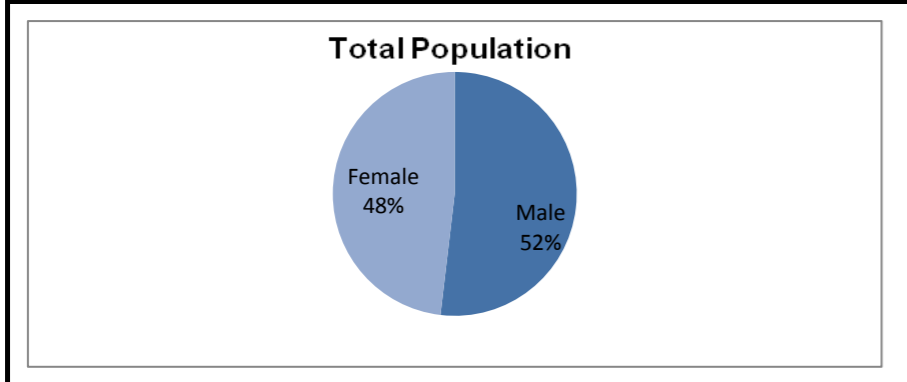
Area of town/ward in Sq.km -146.11

Name of Town/Ward	No of Cccupied Residential Houses	No of House Holds	Total Population (includin instituional) and Houseless Population			Scheduled Castes			Schedules Tribes			Literates		illiterates		Total Population in the age group (0-6)		
			Population	Male	Female	Population	Male	Female	Population	Male	Female	Male	Female	Male	Female	Population	Male	Female
Pmc	<b>311002</b>	<b>316347</b>	<b>1566651</b>	<b>812523</b>	<b>754128</b>	<b>231983</b>	<b>119621</b>	<b>112362</b>	<b>16751</b>	<b>8920</b>	<b>7831</b>	<b>610011</b>	<b>476136</b>	<b>202512</b>	<b>277992</b>	<b>221353</b>	<b>113606</b>	<b>107747</b>
Ward No.1	3487	3493	16227	8822	7405	1239	655	584	489	260	229	7007	4755	1815	2650	2389	1187	1202
Ward No.2	4398	4417	23347	12120	11227	5763	2977	2786	1006	551	455	8891	6240	3229	4987	3669	1939	1730
Ward No.3	2443	2446	13077	6754	6323	3100	1586	1514	356	183	173	5210	3821	1544	2502	1796	911	885
Ward No.4	4532	4630	24221	12686	11535	3291	1748	1543	440	235	205	10263	7992	2423	3543	3204	1722	1482
Ward No.5	3292	3361	17502	9510	7992	1578	858	720	537	276	261	8044	5727	1466	2265	1773	898	875
Ward No.6	4560	4584	20433	10571	9862	4414	2301	2113	245	125	120	8025	6454	2546	3408	2933	1494	1439
Ward No.7	6036	6100	27433	14429	13004	3877	2025	1852	1266	660	606	9392	6793	5037	6211	4789	2432	2357
Ward No.8	4353	4388	21273	11213	10060	3005	1580	1425	470	257	213	8299	6238	2914	3822	2999	1542	1457
Ward No.9	3485	3630	18718	9710	9008	1741	907	834	225	119	106	7226	5685	2484	3323	2714	1392	1322
Ward No.10	4681	4764	21480	11187	10293	1311	686	625	155	91	64	8238	6438	2949	3855	2776	1433	1343
Ward No.11	2066	2098	10291	5380	4911	2099	1064	1035	191	102	89	3112	1825	2268	3086	1762	913	849
Ward No.12	2295	2317	13009	7293	5716	1537	903	634	313	171	142	6005	4009	1288	1707	1502	780	722
Ward No.13	3041	3098	16067	8561	7506	3296	1682	1614	93	53	40	5988	3999	2573	3507	2456	1177	1279
Ward No.14	2289	2308	11319	5778	5541	1666	846	820	36	19	17	4258	3327	1520	2214	1497	763	734
Ward No.15	2635	2684	11923	6125	5798	32	19	13	63	32	31	5339	4491	786	1307	1052	517	535
Ward No.16	2964	2995	14615	7894	6721	1007	515	492	104	59	45	6912	5347	982	1374	1271	686	585
Ward No.17	4829	4855	22481	11451	11030	1724	896	828	165	92	73	8531	7011	2920	4019	3266	1669	1597
Ward No.18	11869	11896	50755	26559	24196	3665	1925	1740	378	200	178	19862	16569	6697	7627	7778	4062	3716
Ward No.19	12815	12842	56824	29188	27636	4024	2032	1992	608	301	307	21377	17840	7811	9796	9430	4836	4594
Ward No.20	4830	4863	21347	10836	10511	848	443	405	78	40	38	9221	8256	1615	2255	2232	1119	1113
Ward No.21	3408	3712	17864	8867	8997	406	182	224	112	50	62	7211	6879	1656	2118	1825	952	873
Ward No.22	4072	4090	19132	9836	9296	3506	1797	1709	154	78	76	7266	5771	2570	3525	2748	1401	1347
Ward No.23	3224	3281	16118	8284	7834	7529	3832	3697	186	101	85	4976	3455	3308	4379	2894	1425	1469
Ward No.24	3518	3522	16685	8582	8103	2107	1078	1029	70	36	34	6778	5358	1804	2745	2081	1036	1045
Ward No.25	2632	2654	11778	6018	5760	1078	549	529	62	32	30	5002	4390	1016	1370	1121	567	554
Ward No.26	2946	2968	12716	6506	6210	39	18	21	37	18	19	5855	5391	651	819	1001	527	474
Ward No.27	2415	2423	11887	5990	5897	532	304	228	72	45	27	5246	4679	744	1218	1106	564	542
Ward No.28	2940	2995	13084	6652	6432	60	34	26	12	6	6	5923	5405	729	1027	1077	562	515
Ward No.29	2976	2987	12972	6534	6438	25	15	10	9	5	4	5904	5596	630	842	986	510	476
Ward No.30	2335	2547	11153	5731	5422	54	30	24	29	17	12	5030	4425	701	997	955	504	451
Ward No.31	3166	3216	14424	7142	7282	86	34	52	58	19	39	6450	6252	692	1030	1057	544	513
Ward No.32	2694	2718	12977	6603	6374	145	74	71	60	28	32	5799	5069	804	1305	1208	622	586
Ward No.33	2213	2222	11521	5838	5683	195	107	88	65	33	32	4938	4219	900	1464	1246	657	589

Ward No.34	4509	4537	18724	9943	8781	1424	746	678	308	160	148	6879	4476	3064	4305	3426	1728	1698
Ward No.35	2787	2932	15544	7959	7585	2709	1363	1346	107	43	64	5918	4525	2041	3060	2165	1089	1076
Ward No.36	3557	3632	18928	9669	9259	3074	1557	1517	221	107	114	7560	6182	2109	3077	2494	1259	1235
Ward No.37	5097	5193	24916	12948	11968	2409	1277	1132	75	39	36	10711	8836	2237	3132	2971	1543	1428
Ward No.38	6110	6180	29629	15437	14192	10520	5425	5095	341	176	165	10358	7583	5079	6609	5563	2916	2647
Ward No.39	12599	13009	63812	33451	30361	11822	6050	5772	646	342	304	22022	16356	11429	14005	11196	5717	5479
Ward No.40	2703	2811	14912	7625	7287	663	349	314	65	35	30	6581	5876	1044	1411	1637	844	793
Ward No.41	2198	2214	12274	6341	5933	1422	735	687	115	62	53	5250	4048	1091	1885	1516	762	754
Ward No.42	2111	2182	12536	6504	6032	320	164	156	25	11	14	5440	4315	1064	1717	1420	753	667
Ward No.43	1902	1926	12068	6148	5920	604	307	297	12	7	5	4693	4125	1455	1795	1515	810	705
Ward No.44	1954	1980	11372	5823	5549	329	171	158	78	38	40	4759	3842	1064	1707	1313	659	654
Ward No.45	1992	2025	11314	5756	5558	117	64	53	94	54	40	4836	4108	920	1450	1301	669	632
Ward No.46	1840	1932	11664	5983	5681	334	142	192	12	9	3	4934	4099	1049	1582	1430	749	681
Ward No.47	2061	2177	11845	5377	6468	630	176	454	6	3	3	4449	3810	928	2658	1063	537	526
Ward No.48	2336	2395	11441	5787	5654	32	15	17	26	13	13	5129	4536	658	1118	1025	511	514
Ward No.49	2164	2222	10934	5557	5377	29	14	15	71	36	35	4870	4390	687	987	1056	553	503
Ward No.50	2386	2403	13367	6804	6563	864	421	443	108	54	54	5309	4333	1495	2230	1585	842	743
Ward No.51	3060	3076	15781	8198	7583	5226	2677	2549	88	50	38	5318	3686	2880	3897	2525	1283	1242
Ward No.52	2074	2121	12359	6345	6014	2507	1249	1258	101	54	47	4605	3618	1740	2396	1594	819	775
Ward No.53	2547	2571	13289	6807	6482	283	145	138	43	22	21	5928	5111	879	1371	1373	699	674
Ward No.54	2010	2031	11033	5655	5378	18	13	5	48	22	26	4760	4081	895	1297	1161	605	556
Ward No.55	2219	2285	13105	6902	6203	223	116	107	32	19	13	5573	4317	1329	1886	1584	817	767
Ward No.56	2159	2248	12801	6625	6176	1120	561	559	99	63	36	5239	4199	1386	1977	1582	827	755
Ward No.57	1898	1941	11492	5846	5646	761	394	367	34	16	18	4556	3707	1290	1939	1372	702	670
Ward No.58	2456	2528	12683	6434	6249	141	73	68	167	90	77	5645	5160	789	1089	1259	662	597
Ward No.59	2505	2620	13872	7125	6747	1938	1010	928	145	100	45	6084	5234	1041	1513	1382	722	660
Ward No.60	1996	2065	11905	6114	5791	613	327	286	24	14	10	5087	4309	1027	1482	1261	673	588
Ward No.61	2338	2430	12715	6272	6443	1172	587	585	68	32	36	5056	4662	1216	1781	1484	733	751
Ward No.62	2262	2279	14632	7409	7223	5858	2976	2882	28	17	11	5517	4310	1892	2913	2094	1026	1068
Ward No.63	2132	2171	13058	6695	6363	499	264	235	11	6	5	5327	4057	1368	2306	1654	870	784
Ward No.64	2329	2413	13891	7175	6716	3397	1719	1678	70	39	31	5062	3558	2113	3158	1973	1024	949
Ward No.65	2918	2973	16692	8689	8003	4594	2359	2235	80	43	37	4920	3321	3769	4682	2989	1503	1486
Ward No.66	2520	2598	15172	7887	7285	3067	1569	1498	78	48	30	6249	4759	1638	2526	1857	946	911
Ward No.67	3607	3630	20368	10534	9834	8489	4412	4077	50	31	19	5940	3650	4594	6184	3911	1946	1965
Ward No.68	2461	2473	14125	7223	6902	3023	1545	1478	19	8	11	5537	4521	1686	2381	1914	1016	898
Ward No.69	4161	4243	20833	10709	10124	4111	2112	1999	162	82	80	6741	4974	3968	5150	3620	1833	1787
Ward No.70	6968	7036	32324	16569	15755	5494	2882	2612	187	102	85	12622	10361	3947	5394	4858	2438	2420
Ward No.71	5213	5250	25527	13289	12238	2978	1547	1431	448	231	217	10031	7867	3258	4371	4258	2242	2016
Ward No.72	4931	4942	23585	12182	11403	7552	3846	3706	269	141	128	6859	4259	5323	7144	4835	2443	2392
Ward No.73	3785	3809	18683	9690	8993	2381	1238	1143	122	67	55	7119	5246	2571	3747	3036	1553	1483
Ward No.74	5084	5131	23867	12564	11303	4672	2448	2224	375	194	181	8119	5229	4445	6074	4450	2316	2134
Ward No.75	3890	3920	19181	9970	9211	3319	1699	1620	163	92	71	6848	4887	3122	4324	2983	1525	1458

Ward No.76	3219	3372	16349	8693	7656	3985	2081	1904	186	122	64	6349	4351	2344	3305	2622	1372	1250
Ward No.77	4305	4356	20274	10531	9743	5385	2841	2544	365	204	161	7632	5999	2899	3744	2982	1537	1445
Ward No.78	3689	3736	18602	9902	8700	6468	3327	3141	440	252	188	6542	4049	3360	4651	3450	1783	1667
Ward No.79	3629	3662	19320	10085	9235	3044	1586	1458	722	375	347	7381	5336	2704	3899	3087	1576	1511
Ward No.80	4145	4148	20596	10630	9966	6192	3169	3023	113	57	56	6263	4229	4367	5737	3984	2027	1957
Ward No.81	2858	2926	15396	7971	7425	2290	1160	1130	89	53	36	6000	4592	1971	2833	2092	1091	1001
Ward No.82	5318	5767	27545	15058	12487	6804	3455	3349	307	159	148	10781	6834	4277	5653	4553	2364	2189
Ward No.83	9947	10078	45894	23837	22057	9772	5046	4726	523	274	249	17595	13512	6242	8545	7482	3856	3626
Ward No.84	3810	3825	23218	12290	10928	6540	3499	3041	239	146	93	8832	6190	3458	4738	2969	1564	1405
Ward No.85	4815	4839	26551	14856	11695	5786	3011	2775	402	212	190	10618	6815	4238	4880	3854	1929	1925
Total	311003	316347	1566651	812523	754128	231983	119621	112362	16751	8920	7831	610011	476136	202512	277992	221353	113606	107747

Population	Male	Female		Toal Pop	Sc	St	Other		Population	Male	Female	
1566651	812523	754128		1566651	231983	16751	1317917		231983	119621	112362	



			Literates		Lilliterates				
Population	Male	Female	Male	Female	Male	Female	Literates	illiterates	Total
16751	8920	7831	610011	476136	202512	277992	1086147	480504	1566651

